

## Legend

- Trip Origin/Stop Over/Destination
- Unpaved, Tunnel
- Ferry, Auto/Passenger
- Construction
- Scenic Byway
- Rest Area With/Without Facilities
- Service Plaza
- Gas/Food
- AAA Approved Dining/Lodging

# TRIPTIK



SCAN THIS CODE AND TAKE  
YOUR TRIPTIK MOBILE

© 2021 AAA, GOOGLE

These directions are provided solely as a guideline. No representation is made or warranty given as to their content, route, practicability or efficiency. User assumes all risk of use. AAA and its suppliers assume no responsibility for any loss or delay from use.



From: **6457 Craigland Court, Cincinnati, OH**

To: **9818 W Terrace Ln, Sun City, AZ**

Total Distance: **1861.3 miles**

Total Est. Time: **27 hrs., 4 min.**



**For the latest COVID-19 information please visit**  
[www.aaa.com/covid19map](http://www.aaa.com/covid19map) or [www.aaa.com/covidinfo](http://www.aaa.com/covidinfo)

## Directions

PG  
6

- Head east on Craigland Ct toward Craigland Ln - Drive for 92 feet

- Turn left onto Craigland Ln - Drive for 364 feet

- Turn left onto Glade Ave/Glade Ln - Drive for 0.2 miles

PG  
7

- Turn left at the 1st cross street onto Beacon St - Drive for 0.4 miles

- Turn right onto Salem Rd - Drive for 0.5 miles

- Turn left onto Sutton Rd - Drive for 2.0 miles

PG  
8

- Turn right onto Kellogg Ave - Drive for 0.4 miles

- Slight right onto the I-275 W ramp to I-471/Kentucky - Drive for 0.4 miles

PG  
9

- Merge onto I-275 S - Entering Kentucky - Drive for 10.5 miles

- Take exit 84 for I-75 S/I-71 N toward Lexington/Louisville - Drive for 1.6 miles

PG  
10

- Keep left and merge onto I-71 S/I-75 S - Drive for 11.0 miles

- Keep right at the fork to continue on I-71 S, follow signs for Louisville - Drive for 19.4 miles

PG  
11


- Keep left to stay on I-71 S - Drive for 48.0 miles

- Take exit 9B for KY-841 N/Gene Snyder Fwy toward US-42 - Drive for 0.1 miles


- Keep right at the fork and merge onto IN-265/KY-841 E/Gene Snyder Fwy - Continue to follow IN-265 - Toll road - Entering Indiana - Drive for 5.2 miles

- Keep left to stay on IN-265 - Drive for 5.0 miles



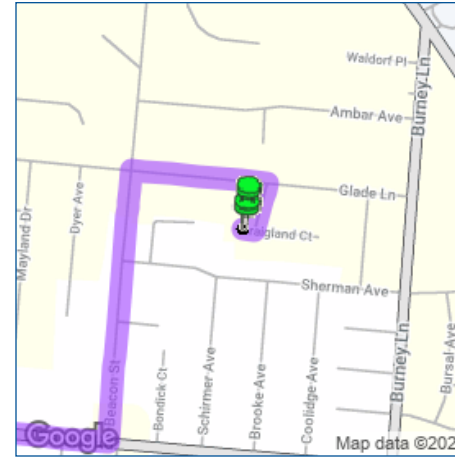
- Continue onto I-265 W - Drive for 2.5 miles
- Keep left to stay on I-265 W - Drive for 4.3 miles
- PG 12** - Take exit 0 to merge onto I-64 W/IN-62 W toward IN-62 W/St Louis - Continue to follow I-64 W - Entering Illinois - Drive for 178.4 miles
- PG 13** - Keep left at the fork to stay on I-64 W, follow signs for St Louis - Drive for 71.6 miles
- Keep right to continue on I-55 S/I-64 W - Drive for 0.7 miles
- Keep left to stay on I-55 S/I-64 W - Entering Missouri - Drive for 1.7 miles
-  **Advisory**  
>> Expect delays during morning & afternoon rush hours: I-64; I-70, I-44, I-55 & I-64 in St. Louis County
- Take exit 40B W for I-44 W - Drive for 0.4 miles
- Merge onto I-44/I-55 S - Drive for 0.9 miles
- Keep right at the fork to continue on I-44 - Drive for 28.0 miles
- Keep left to stay on I-44 - Drive for 10.3 miles
- PG 14** - Keep left to stay on I-44 - Drive for 9.5 miles
- Take exit 242 toward Missouri Ah - Drive for 0.5 miles
- PG 15-17** - Merge onto I-44 - Toll road - Entering Oklahoma - Drive for 329.3 miles
- Take exit 34 for I-44 W/US-412 W toward OK-66/Tulsa - Toll road - Drive for 1.0 miles
- Merge onto I-44/US-412 W - Drive for 4.1 miles
- Keep left at the fork to continue on I-44 - Drive for 11.7 miles
- Take exit 224 toward I-44 - Drive for 0.3 miles
- Keep left at the fork, follow signs for US-75 S/Okmulgee - Drive for 0.2 miles
- Keep left at the fork to continue toward I-44 - Drive for 0.2 miles
- Keep left at the fork and merge onto I-44 - Drive for 1.5 miles



- Take the OK-66 W/Interstate 44 W exit on the left toward Sapulpa/Okla. City - Drive for 0.3 miles
- Merge onto I-44/OK-66 W - Drive for 1.0 miles
- PG 18** - Keep right to continue on I-44 - Toll road - Drive for 43.0 miles
- Keep right to stay on I-44 - Toll road - Drive for 29.2 miles
- PG 19** - Keep left to stay on I-44 - Toll road - Drive for 14.0 miles
- Keep right to continue on John Kilpatrick Turnpike - Toll road - Drive for 24.7 miles
- PG 20-21** - Take the exit onto I-40 W toward Amarillo - Entering Texas - Drive for 228.0 miles
- Keep left to stay on I-40 W - Drive for 0.5 miles
- PG 22** - Keep left to stay on I-40 W - Drive for 1.8 miles
- Keep left to stay on I-40 W - Drive for 4.3 miles
- Sharp left to stay on I-40 W - Drive for 1.0 miles
- Keep left to stay on I-40 W - Drive for 2.3 miles
- PG 23-25** - Keep left to stay on I-40 W - Entering New Mexico - Drive for 290.9 miles
- PG 26-28** - Keep left to stay on I-40 W - Entering Arizona - Drive for 322.9 miles
- Take exit 195 for I-17 S/AZ-89A S toward Phoenix - Drive for 1.4 miles
- PG 29** - Merge onto AZ-89A/I-17 S - Continue to follow I-17 S - Drive for 12.8 miles
- PG 30-31** - Keep left to stay on I-17 S - Drive for 110.1 miles
- Take exit 214C to merge onto AZ-101 Loop W - Drive for 8.7 miles
-  **Advisory**  
>> Expect delays during morning & afternoon rush hours: SR-101; at 67th Ave. to I-17 in Phoenix
- Take exit 14 toward Bell Rd - Drive for 0.3 miles
- Keep right at the fork, follow signs for Surprise Stadium and merge onto W Bell Rd - Drive for 0.7 miles

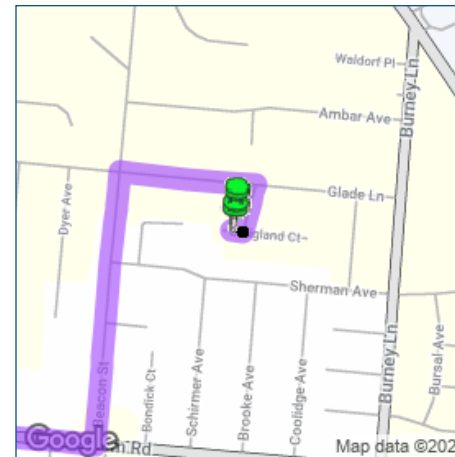


- Continue straight to stay on W Bell Rd - Pass by Whataburger (on the right) - Drive for 1.2 miles
- Turn right onto N 98th Ave - Drive for 0.2 miles
- Turn left onto W Terrace Ln - Destination will be on the right - Drive for 459 feet

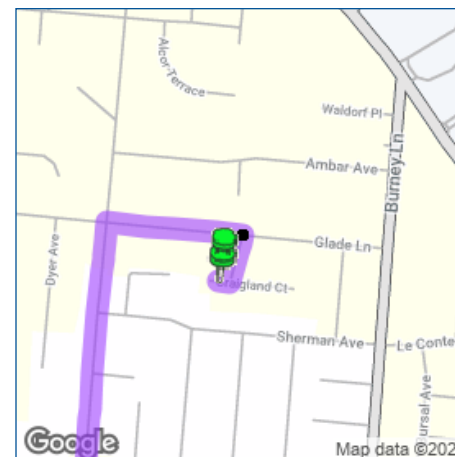


Head east on Craigland Ct toward Craigland Ln

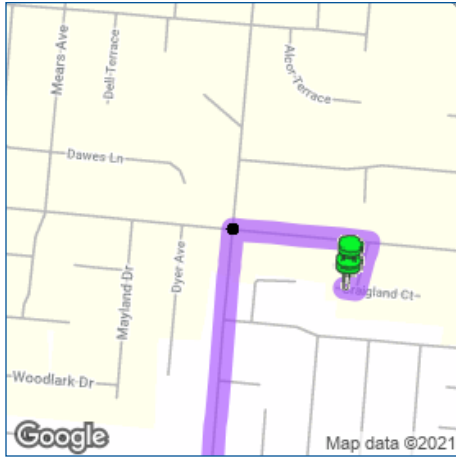
-Drive for 92 feet



Turn left onto Craigland Ln  
-Drive for 364 feet



Turn left onto Glade Ave/  
Glade Ln  
-Drive for 0.2 miles



Turn left at the 1st cross street  
onto Beacon St  
-Drive for 0.4 miles



Turn right onto Salem Rd  
-Drive for 0.5 miles



Turn left onto Sutton Rd  
-Drive for 2.0 miles

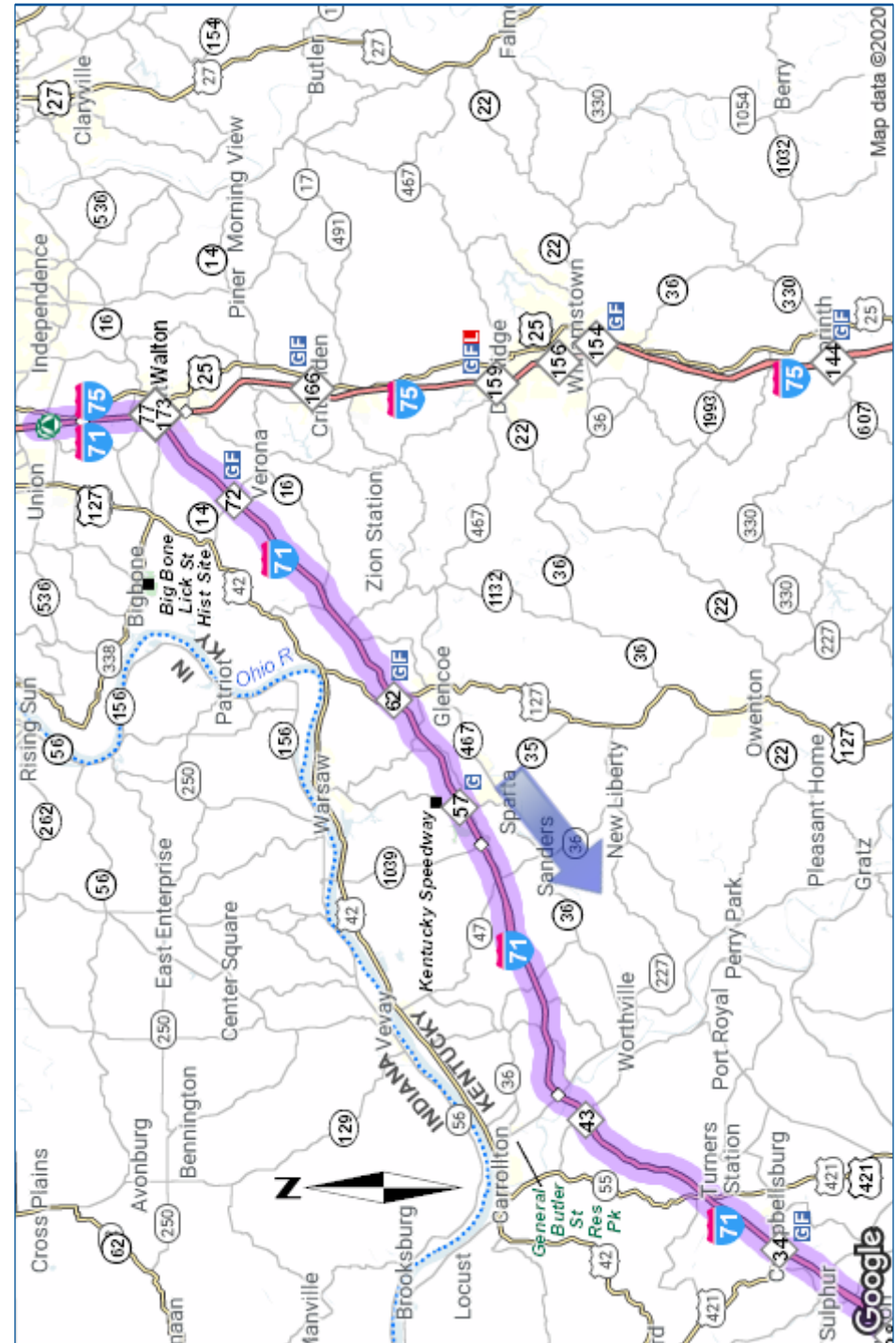
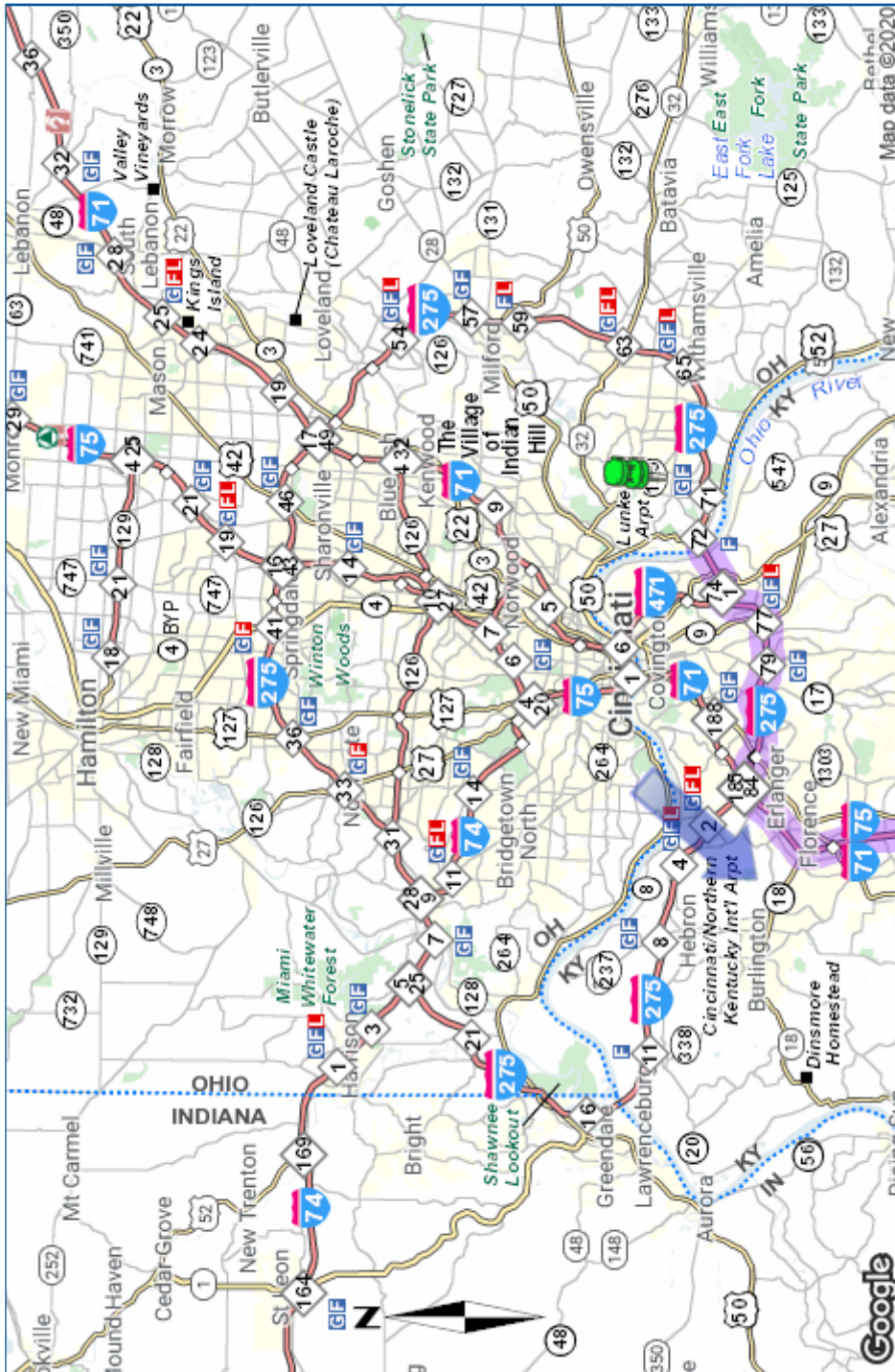


Turn right onto Kellogg Ave  
-Drive for 0.4 miles

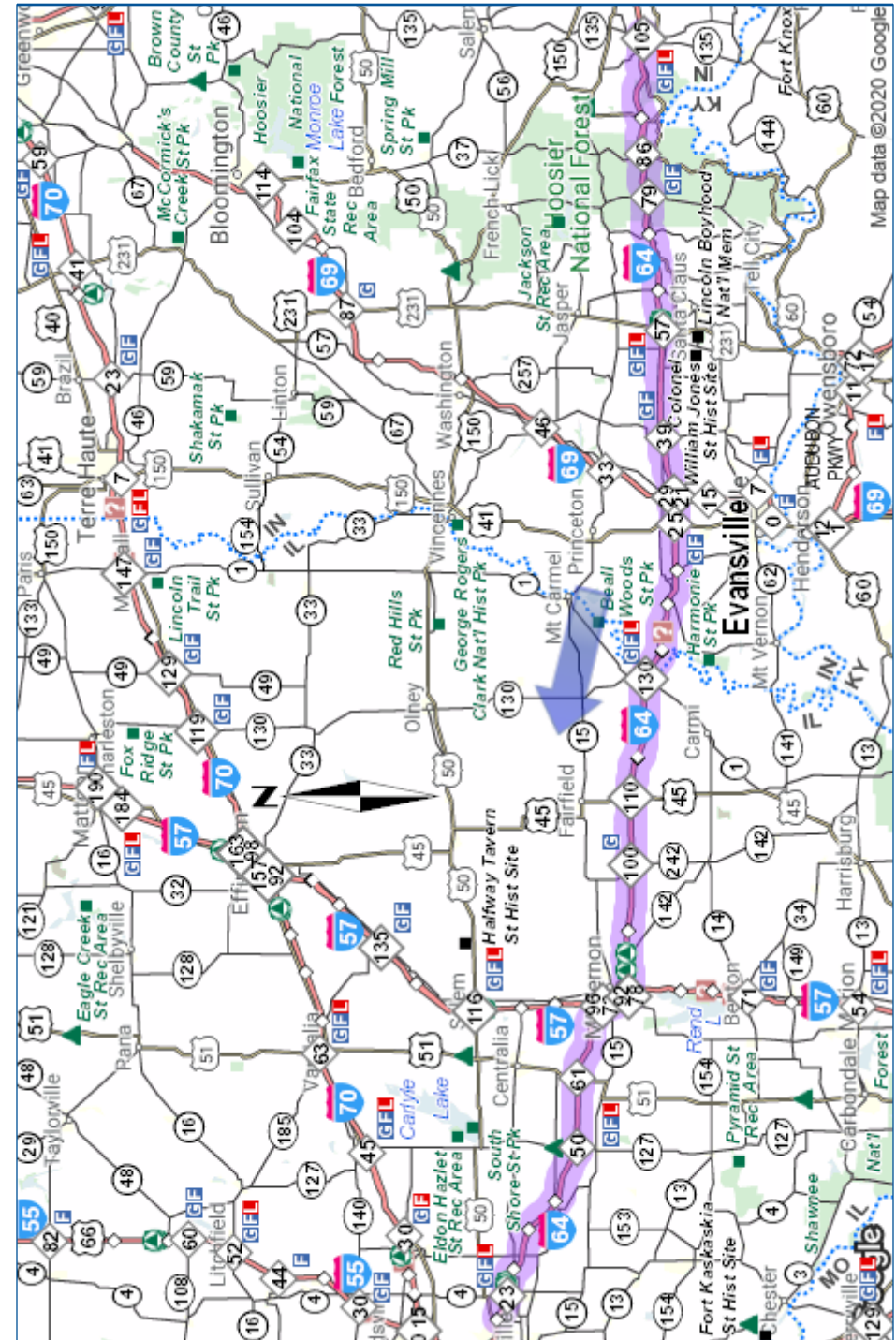
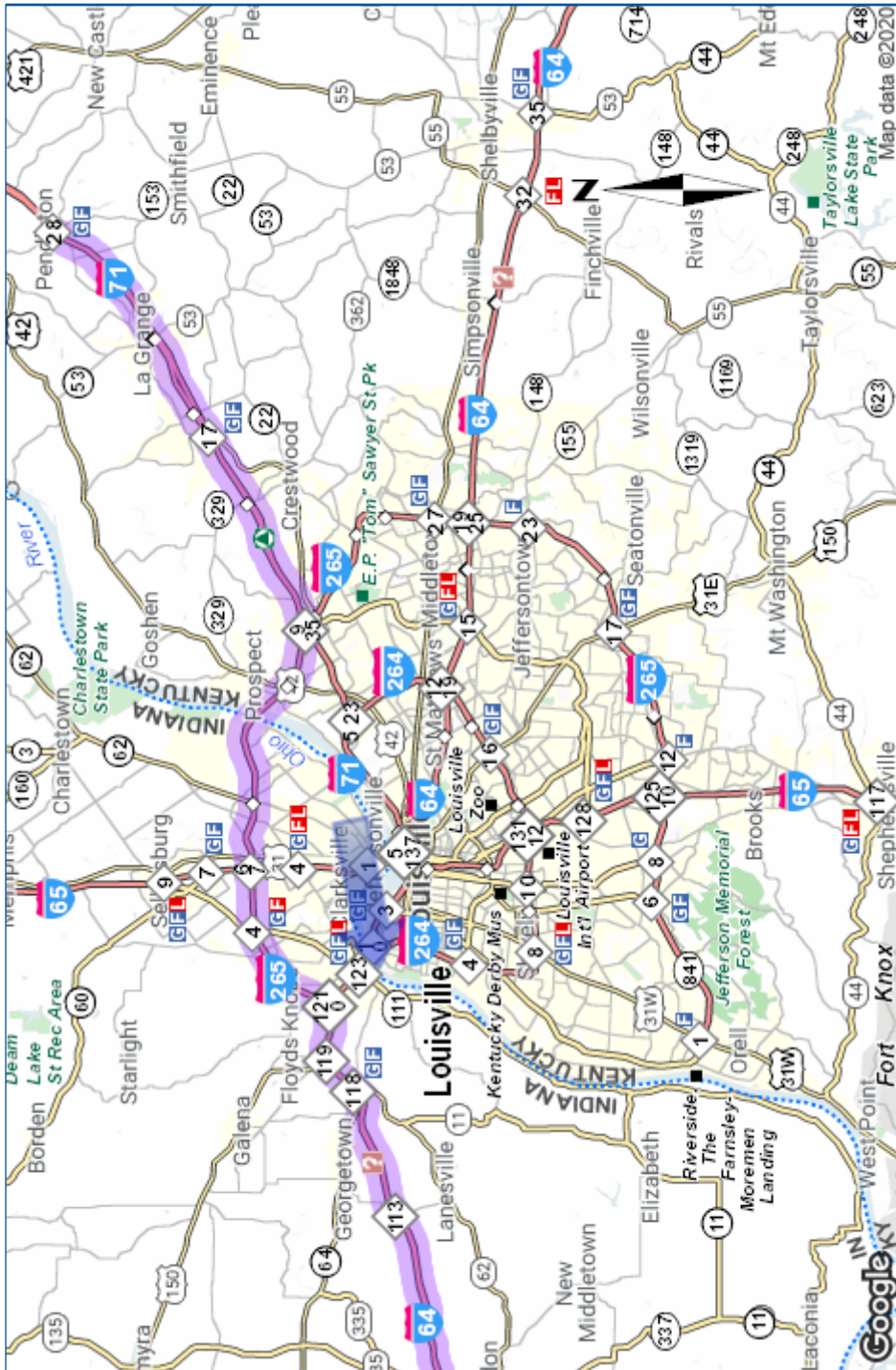


Slight right onto the I-275 W  
ramp to I-471/Kentucky





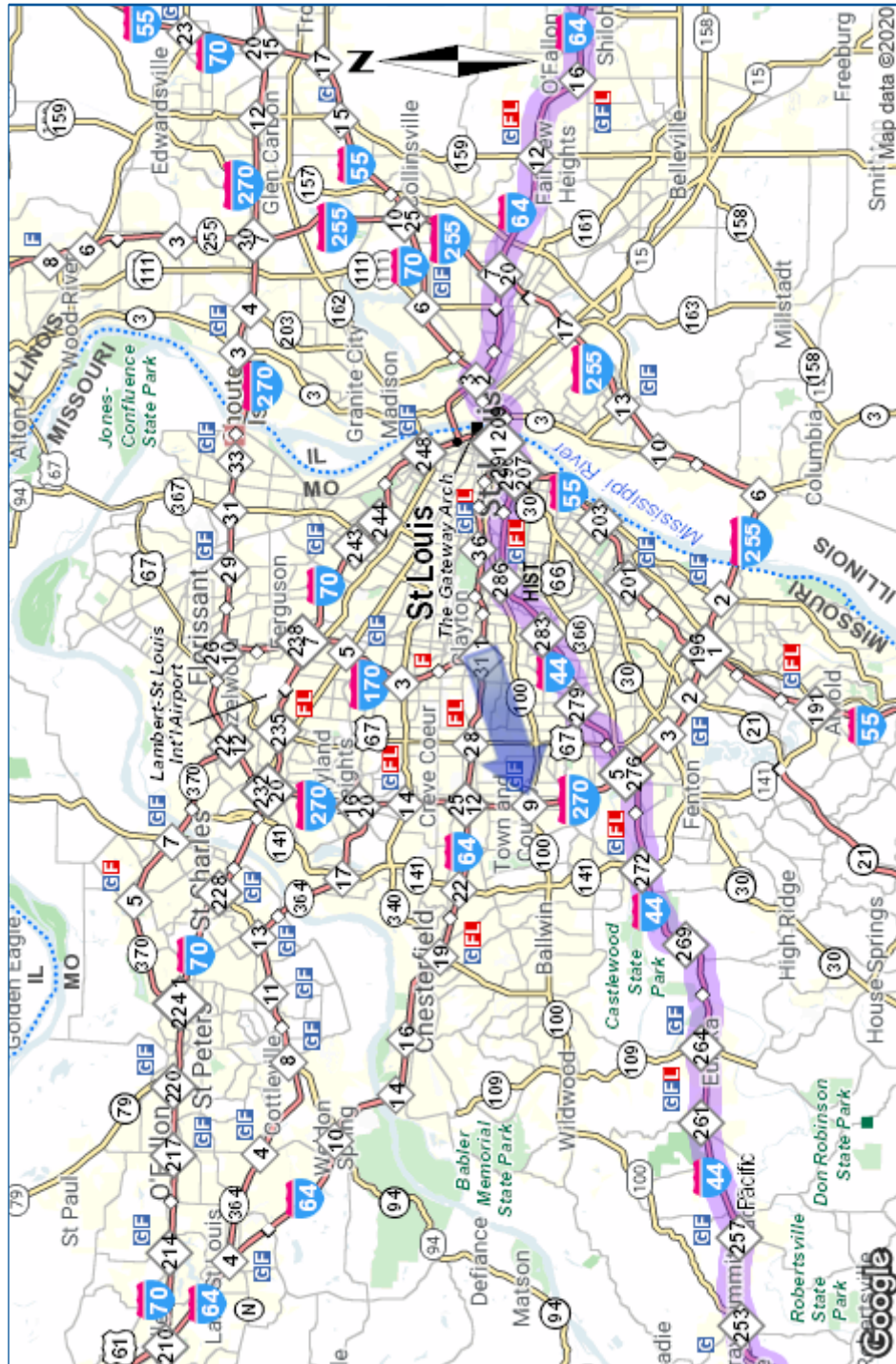






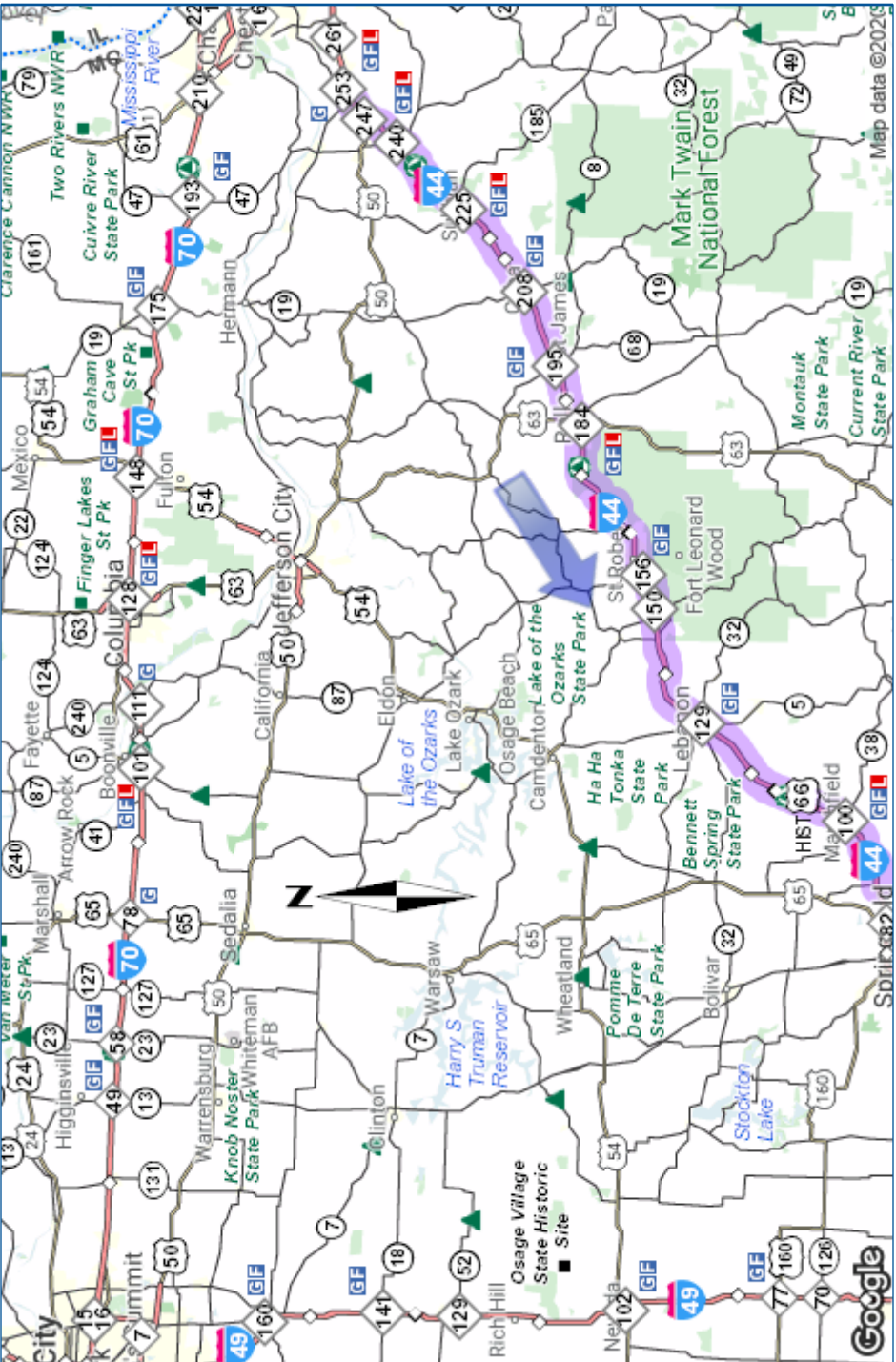
# ST. LOUIS VICINITY

On Map: 59.6 mi (0:51)

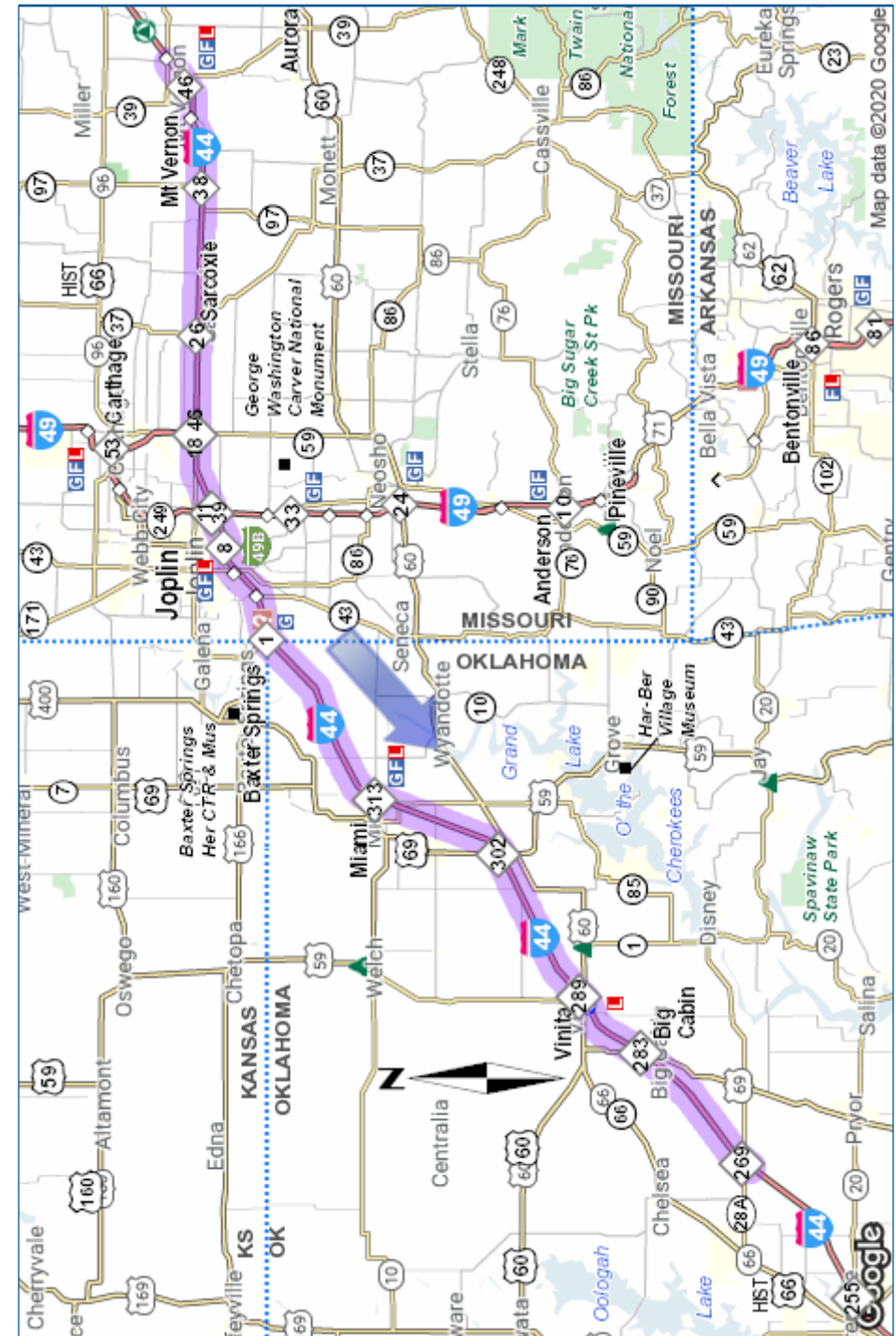


# ST. LOUIS, MO... KANSAS CITY, MO; I-49 & I-44 IN SOUTHERN MISSOURI

On Map: 162.6 mi (2:21)



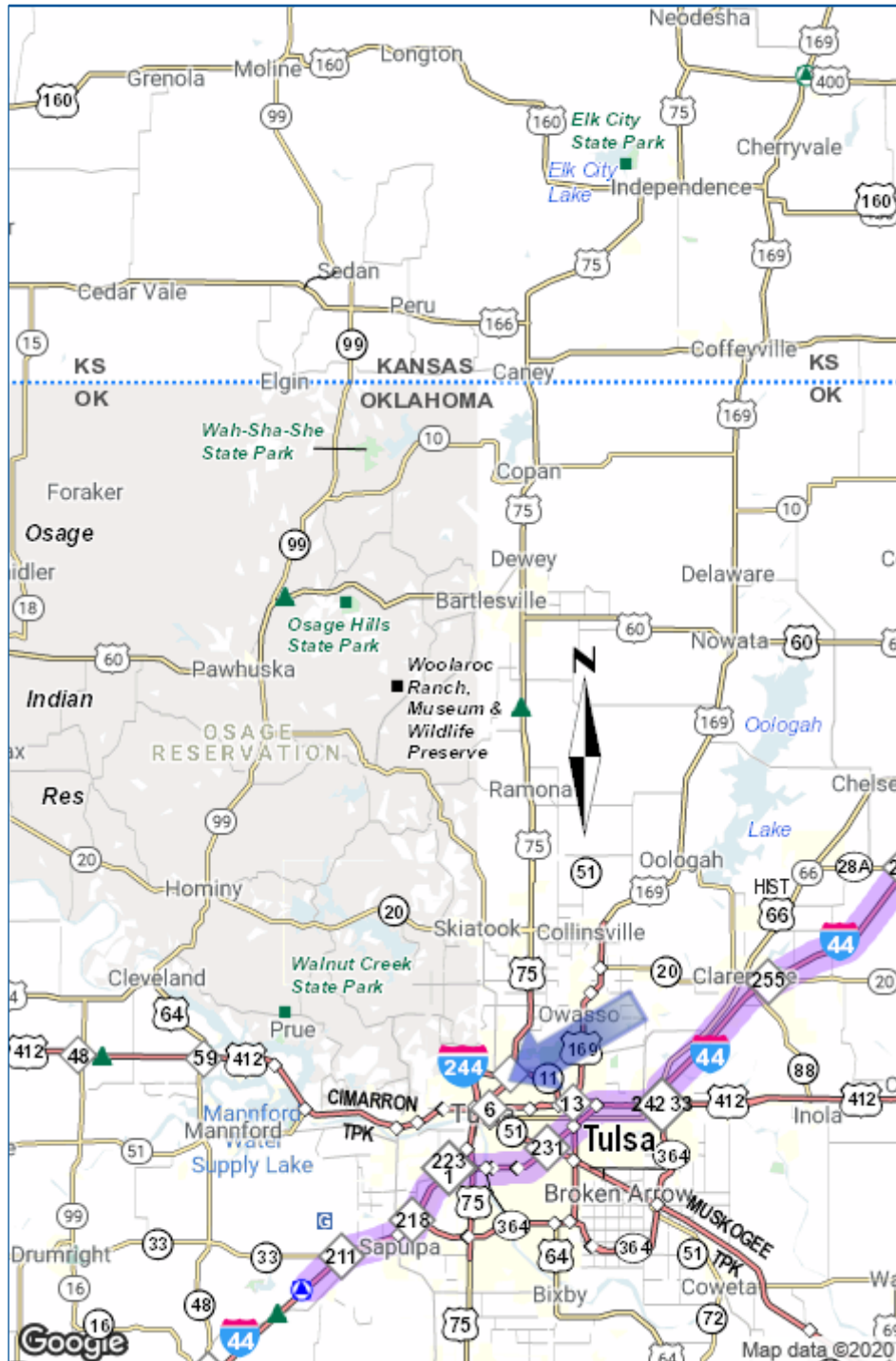






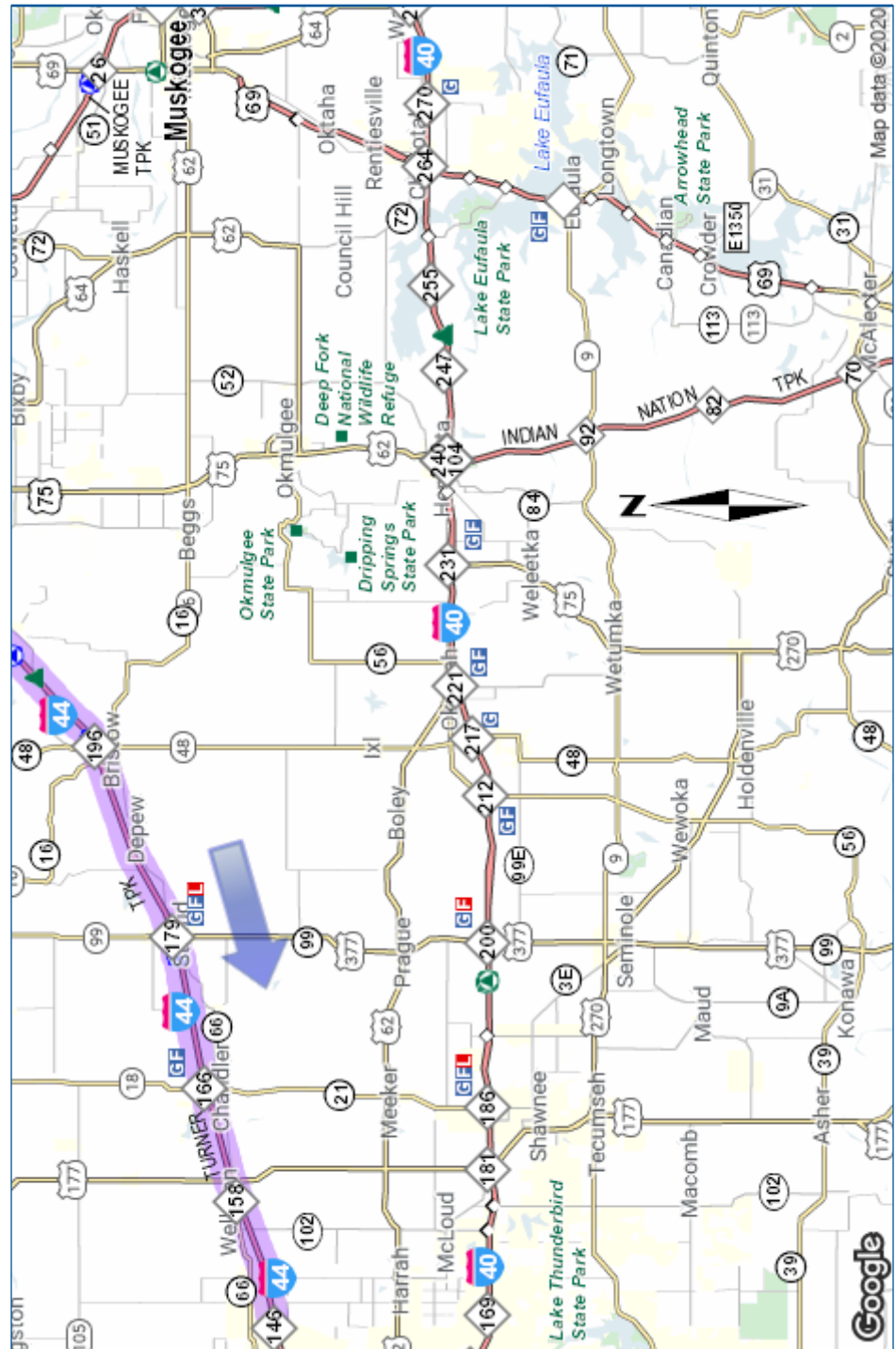
# I-44 THROUGH TULSA & US-75 NORTH TO KANSAS

On Map: 61.7 mi (0:53)



# I-40 EAST OF OKLAHOMA CITY, OK; I-44: TULSA, OK... OKLAHOMA CITY, OK

On Map: 60.4 mi (0:52)



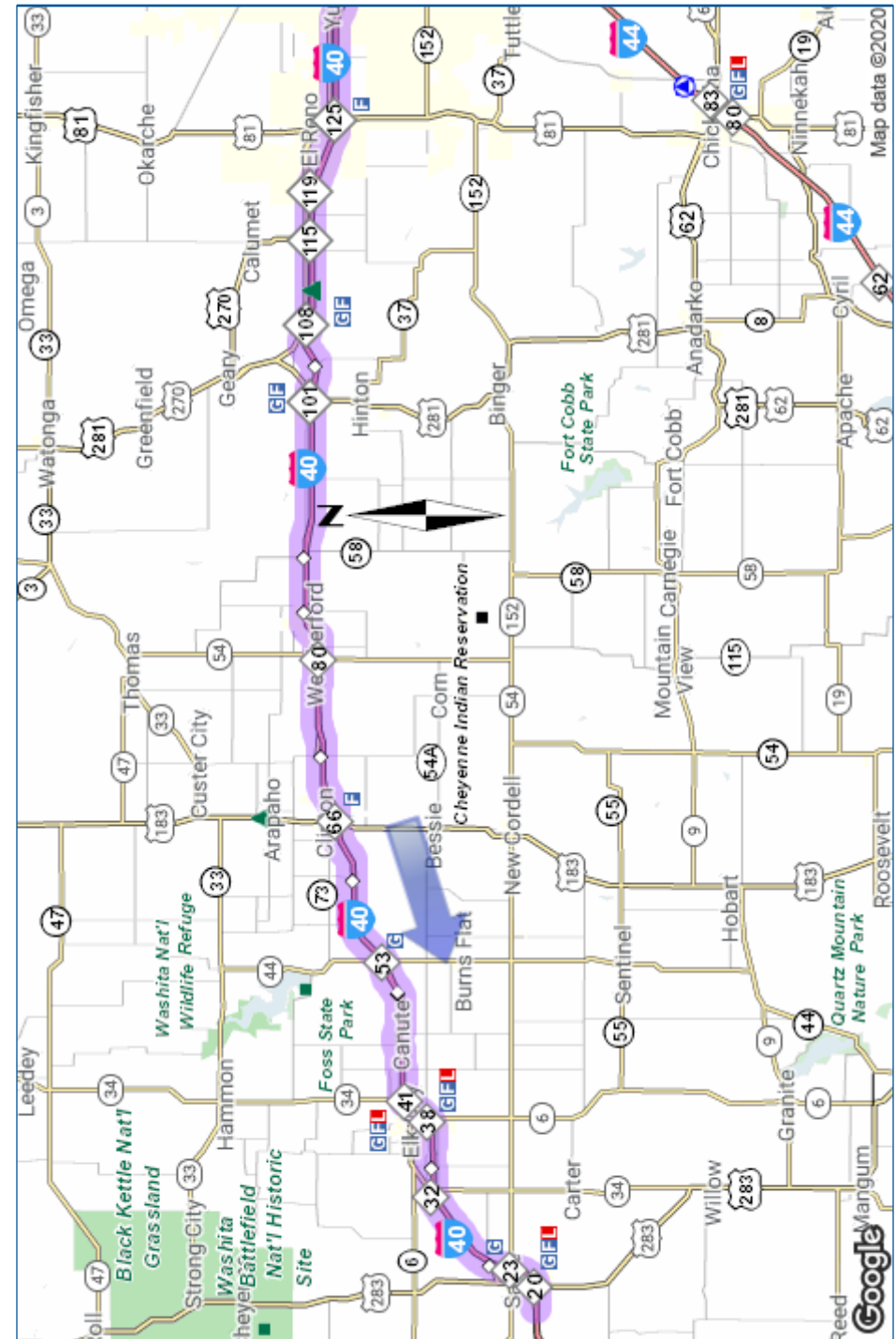
# OKLAHOMA CITY VICINITY

On Map: 40.2 mi (0:35)



# I-40 WEST OF OKLAHOMA CITY TOWARD THE TEXAS PANHANDLE

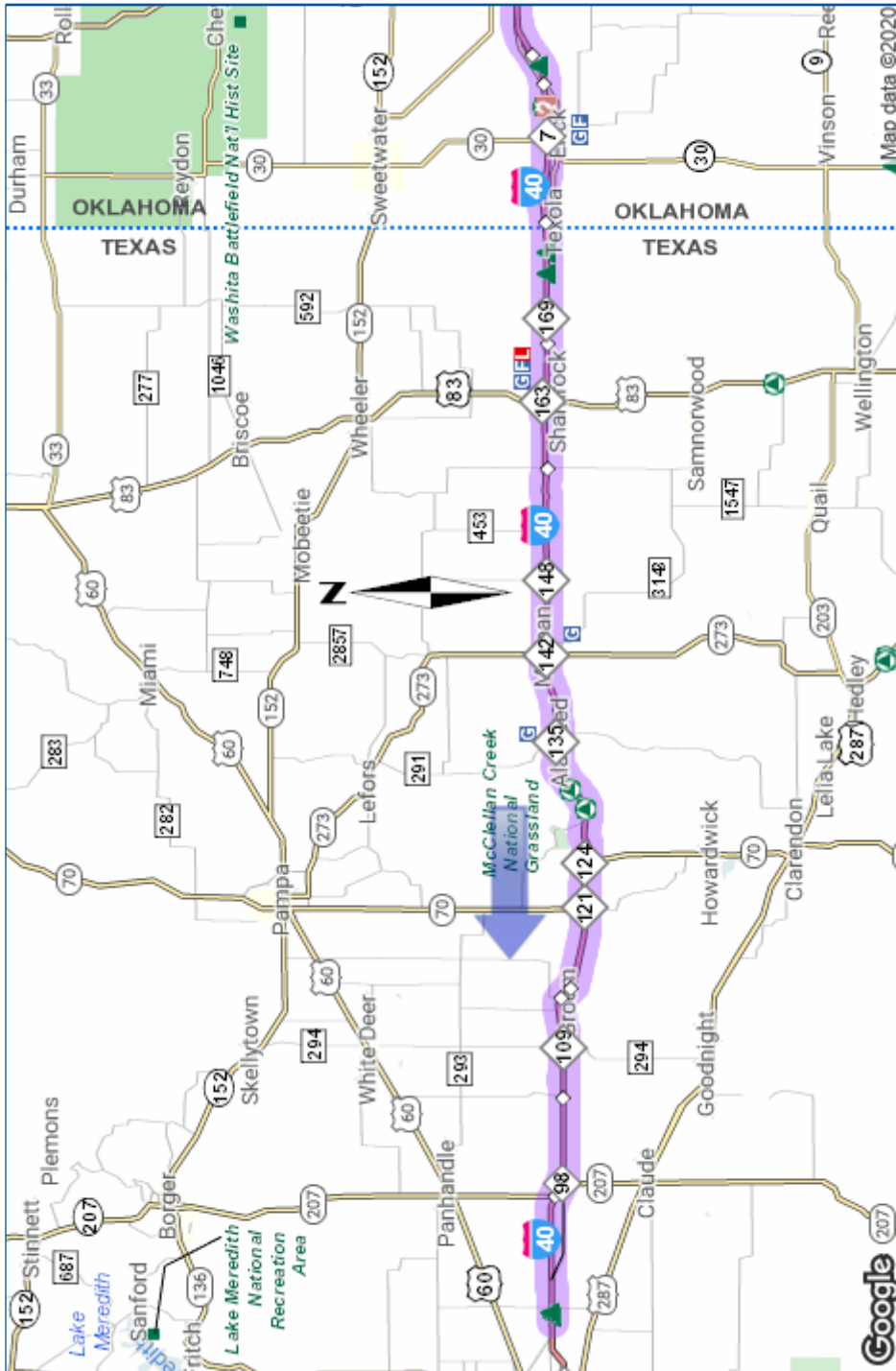
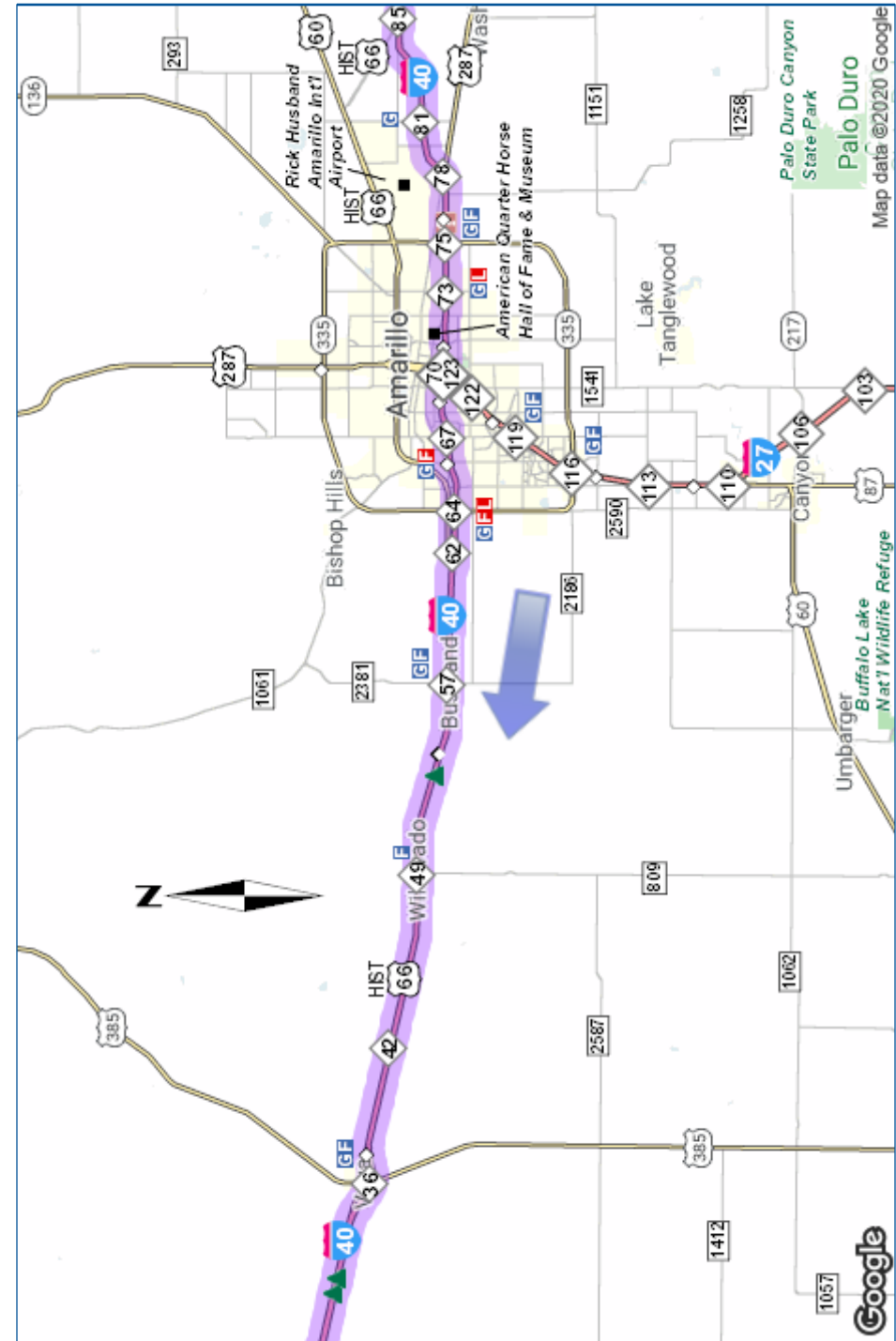
On Map: 116.4 mi (1:41)





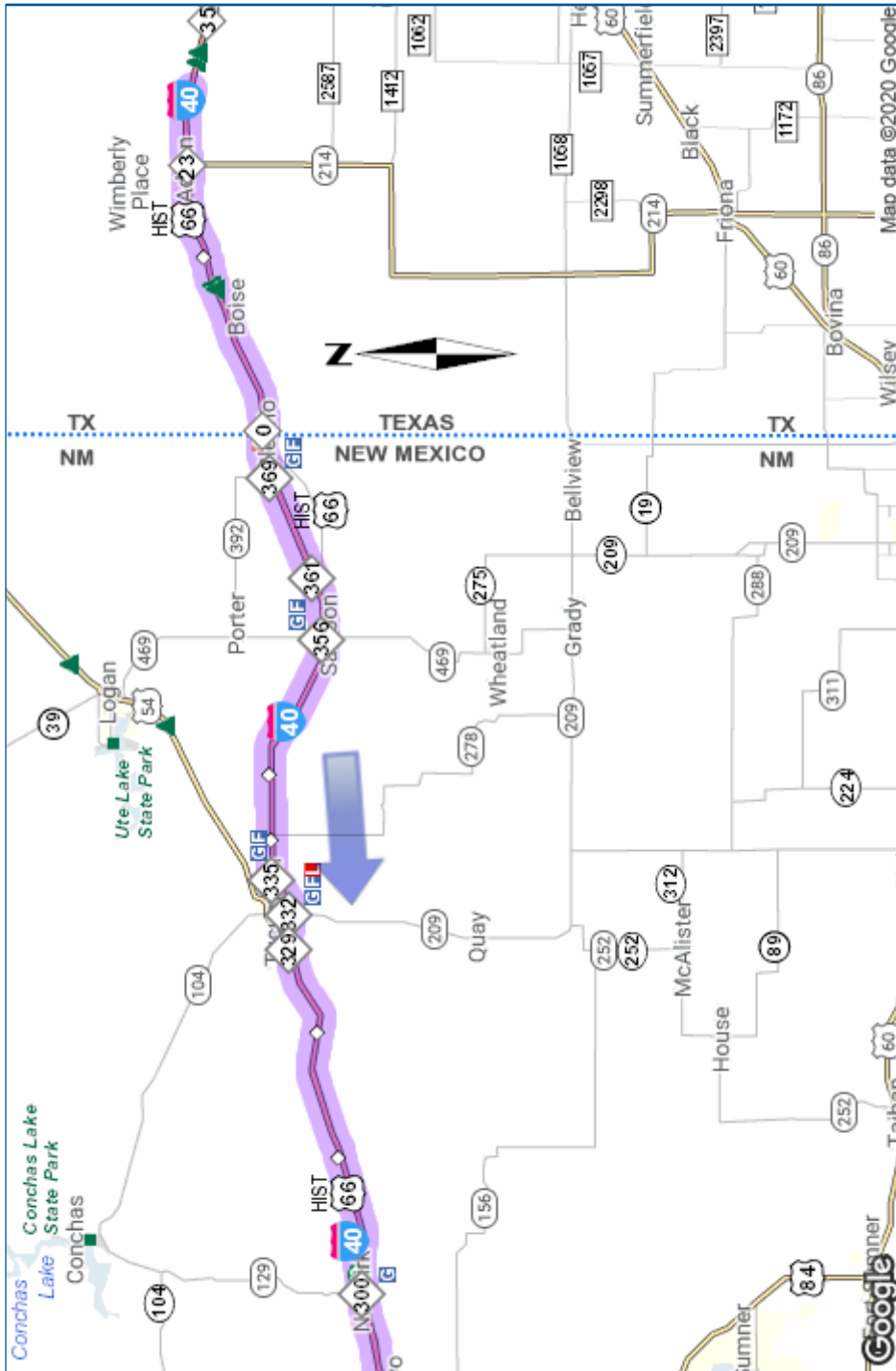
## I-40: OKLAHOMA &amp; THE TEXAS PANHANDLE, EAST OF AMARILLO

On Map: 109.1 mi (1:35)

AMARILLO VICINITY  
On Map: 56.6 mi (0:49)

# I-40 WEST OF AMARILLO, TX THROUGH TUCUMCARI, NM

On Map: 109.5 mi (1:35)

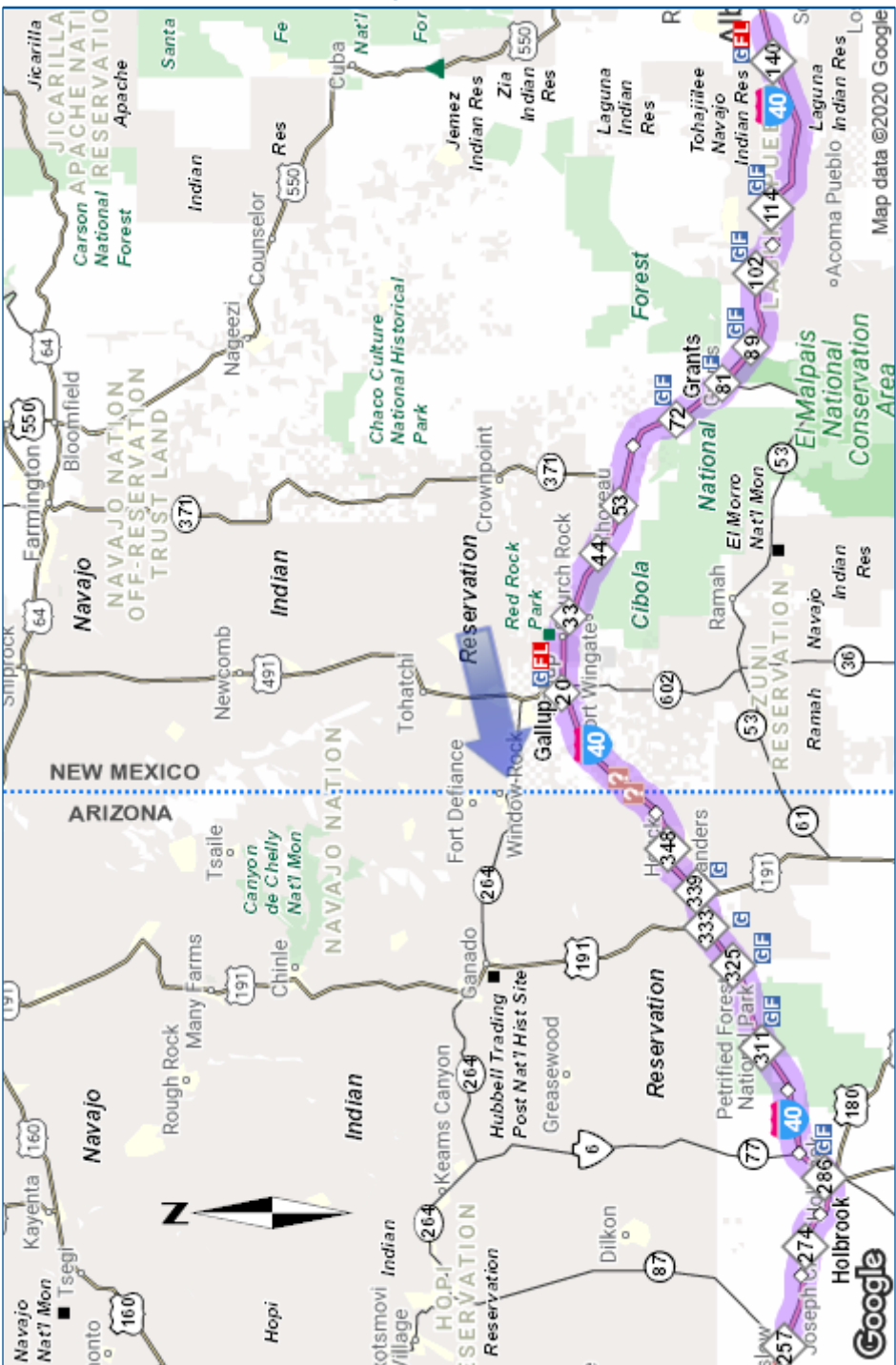
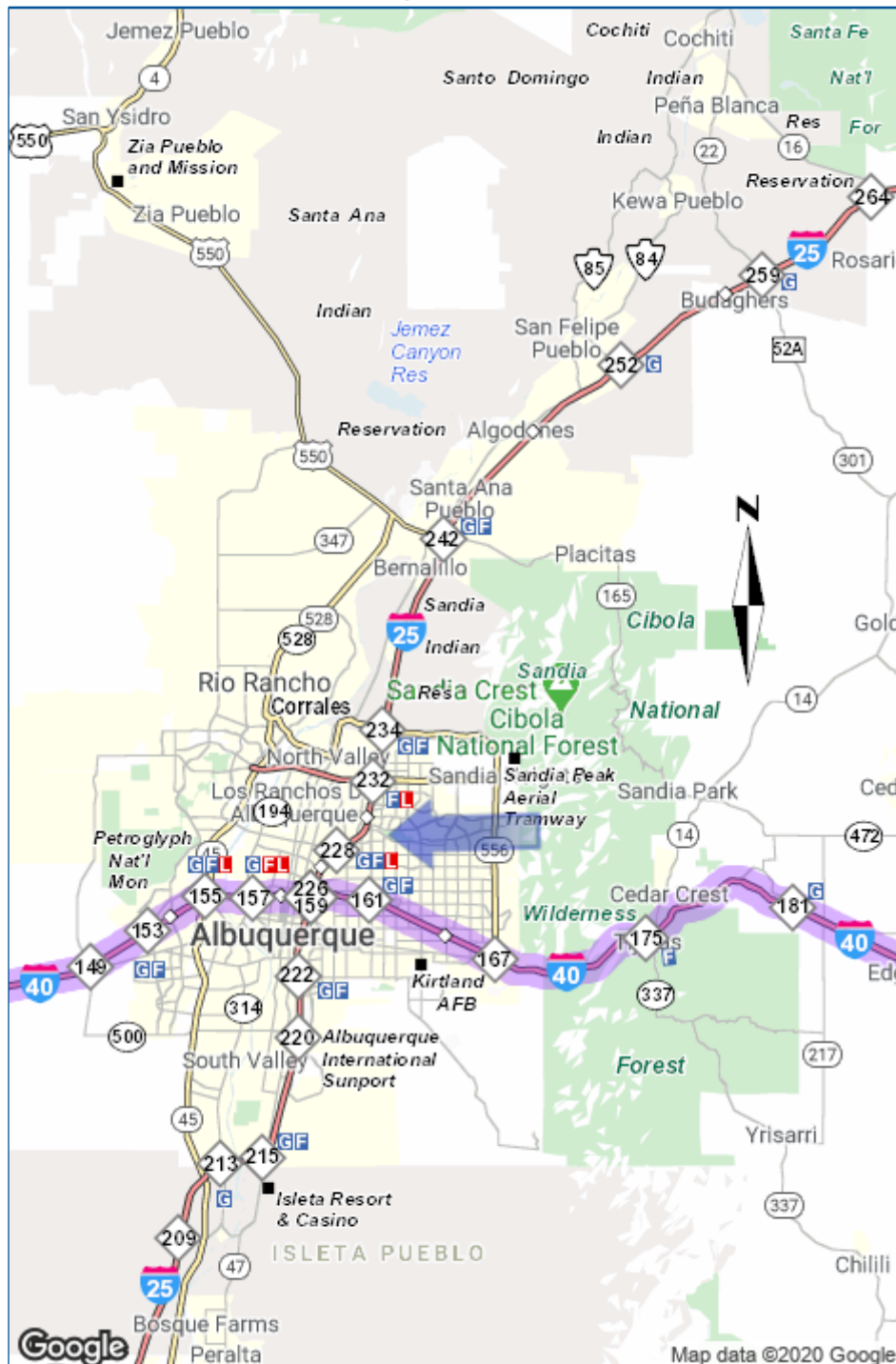


# I-40 EAST OF ALBUQUERQUE, NM

On Map: 106.4 mi (1:32)







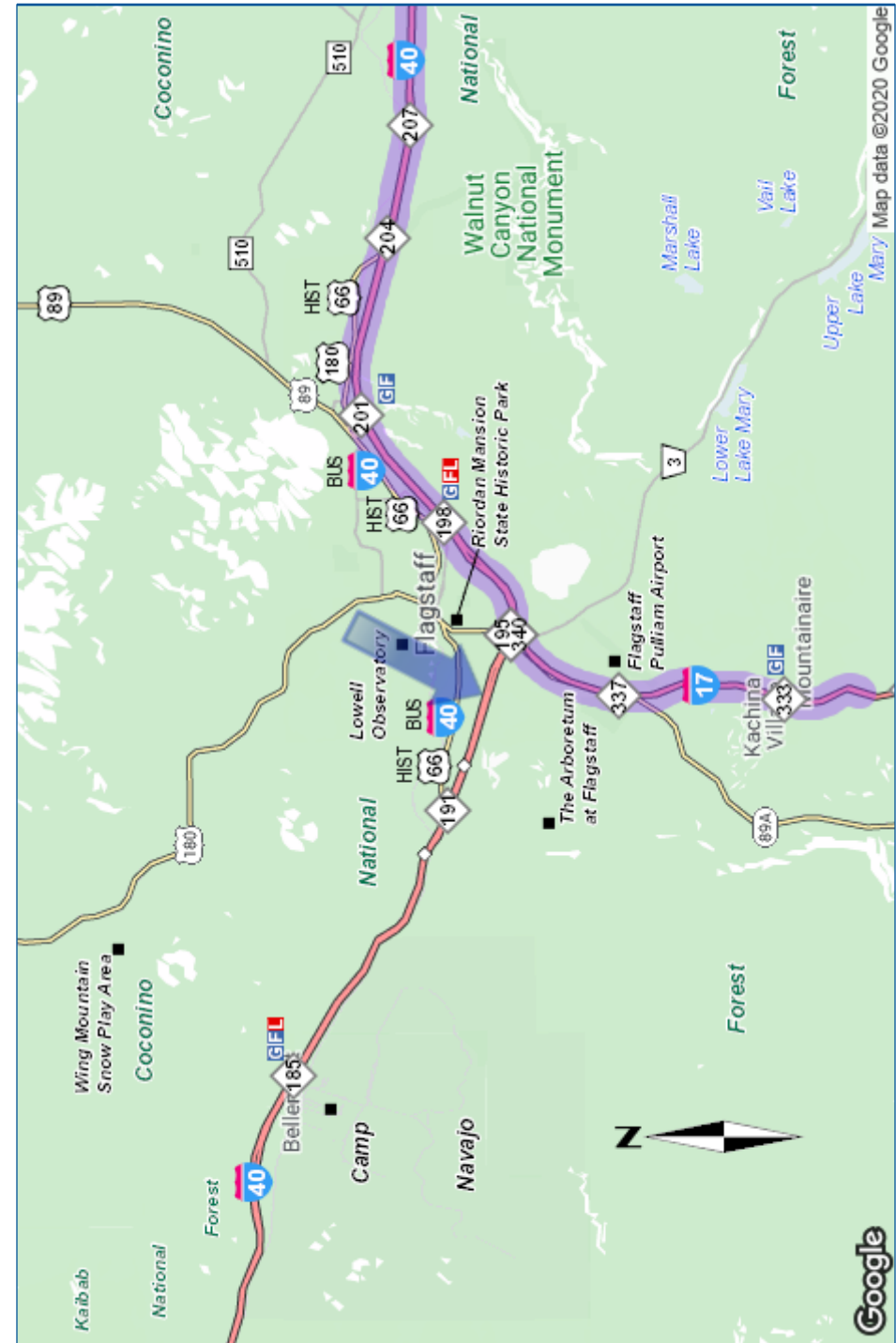
# I-40: WINSLOW, AZ...EAST OF FLAGSTAFF, AZ

On Map: 51.0 mi (0:44)



# FLAGSTAFF VICINITY

On Map: 22.0 mi (0:19)





# SEDONA VICINITY

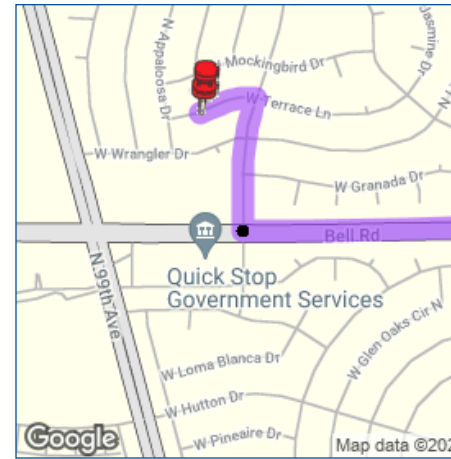
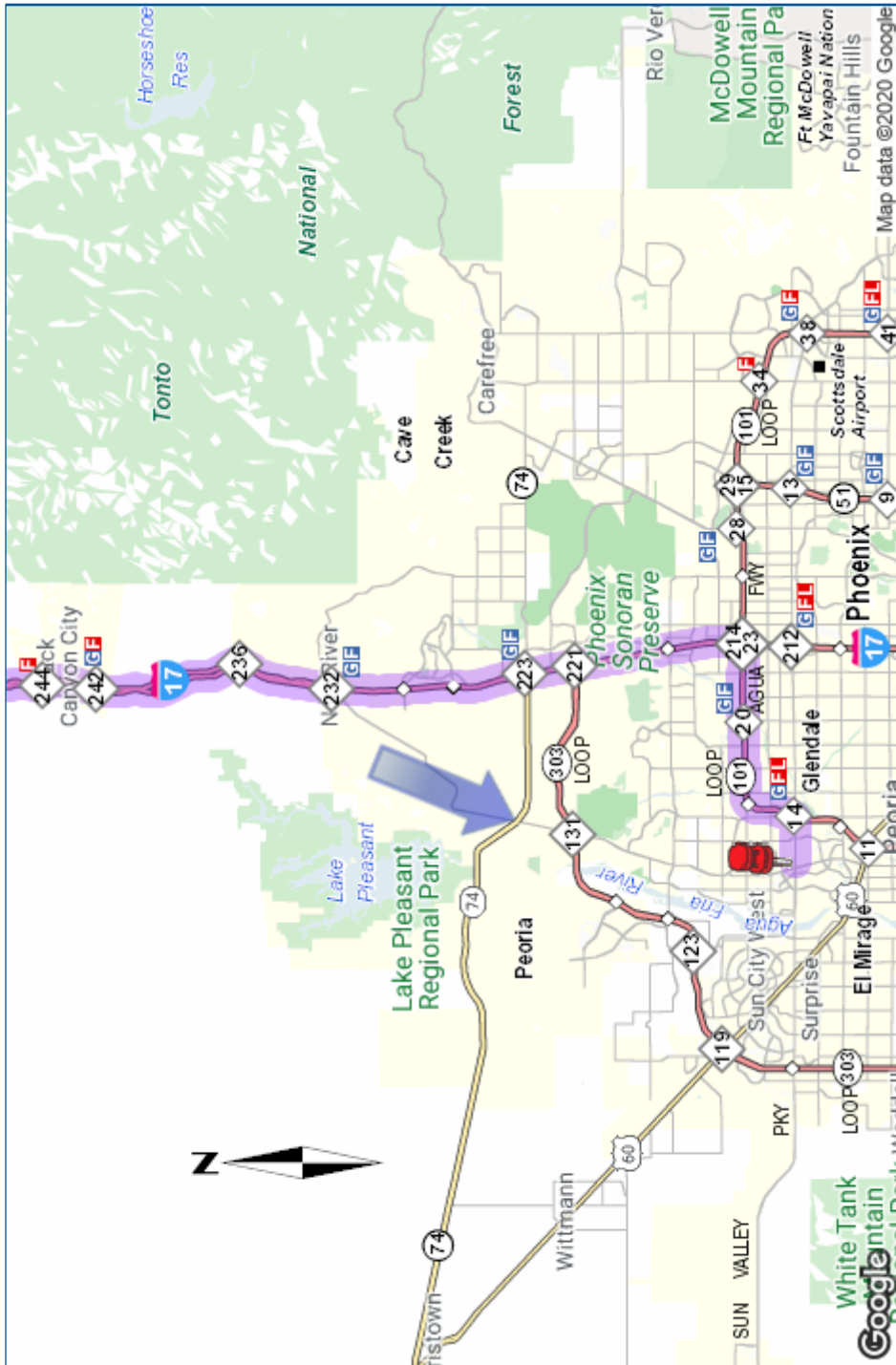
On Map: 35.8 mi (0:31)



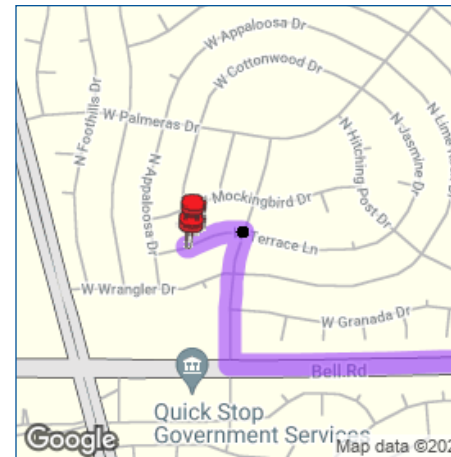
# I-17 BETWEEN SEDONA AND PHOENIX, AZ

On Map: 49.3 mi (0:43)

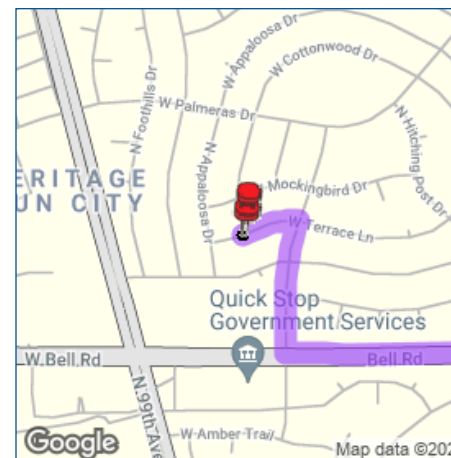




Turn right onto N 98th Ave  
-Drive for 0.2 miles



Turn left onto W Terrace Ln -  
Destination will be on the right  
-Drive for 459 feet



You've arrived at your destination.